Transportation and Mobility

Walking and biking

Where is it difficult or unsafe to walk and bike?

Where do we need more bike lanes and bike paths?

Please draw on the maps where sidewalks are disconnected, dangerous, or unlit.

Parking

Please place a sticker on the maps to show where parking is a problem.

Bussing

Where do we need more bus lines and bus stops?

Westside

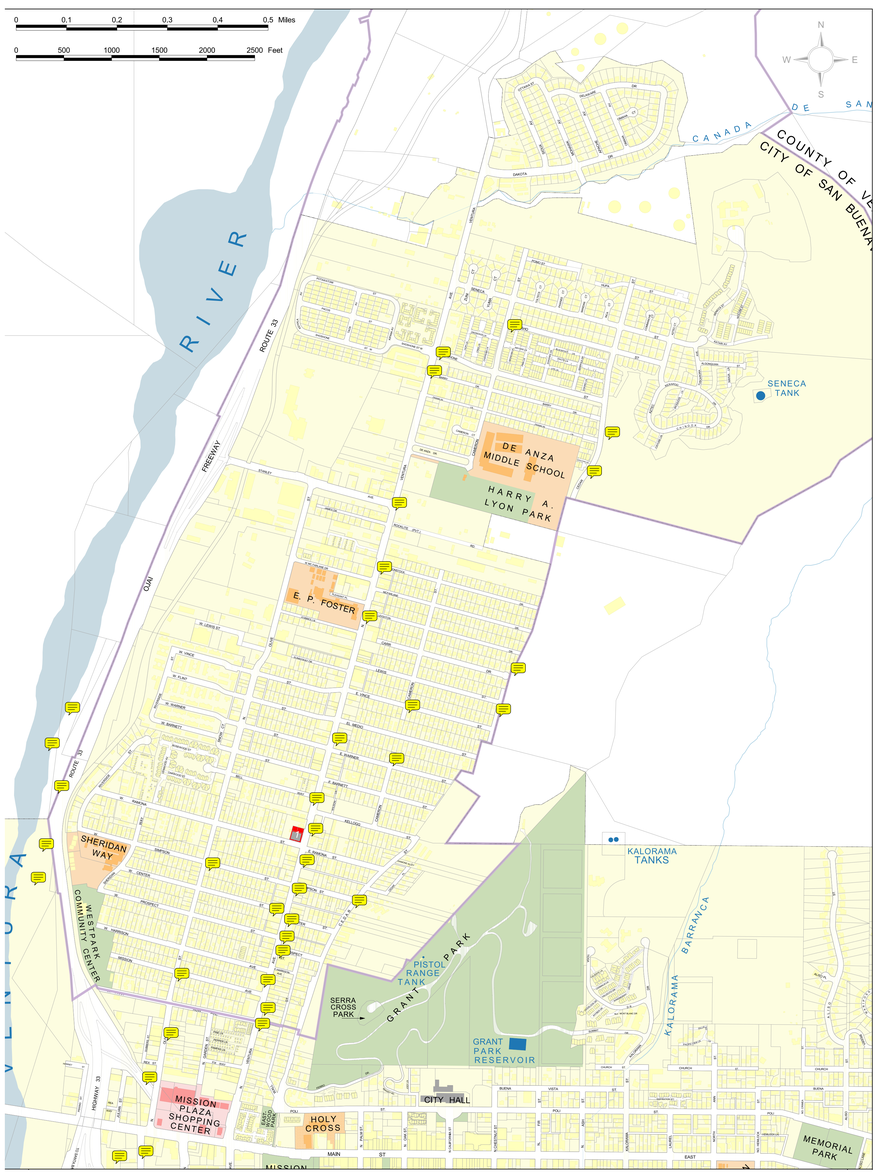

North Avenue

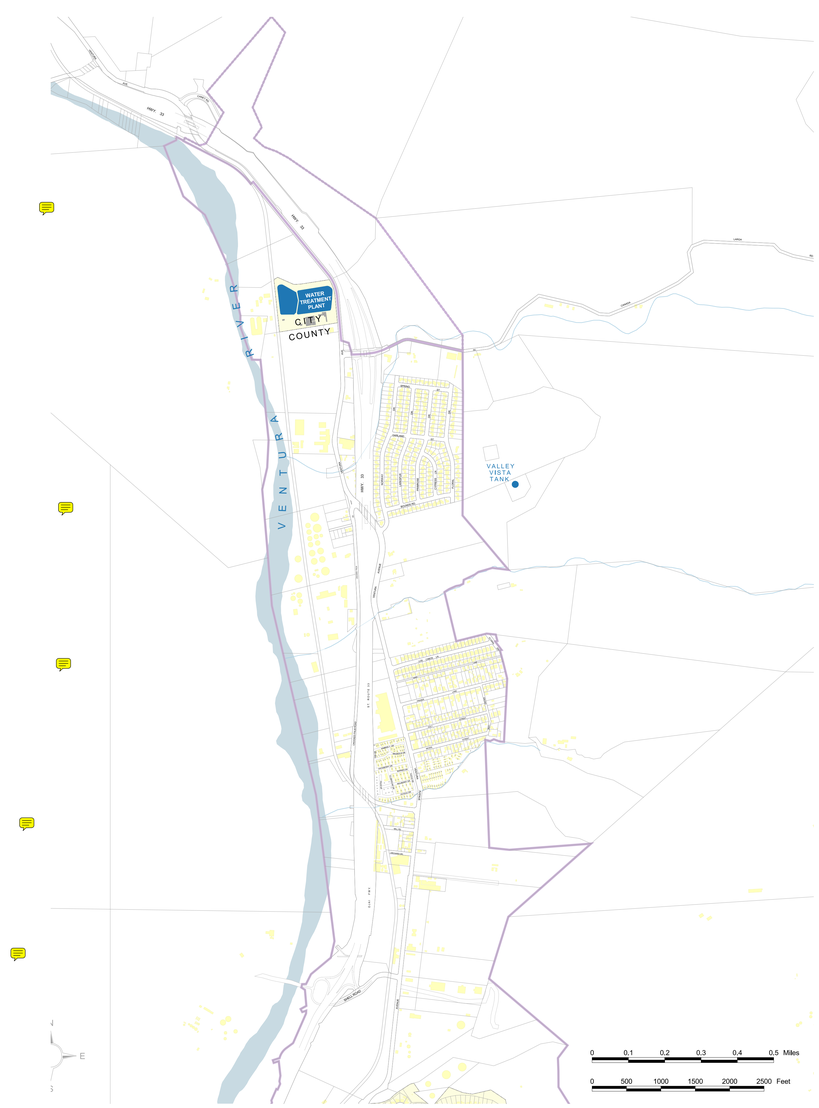

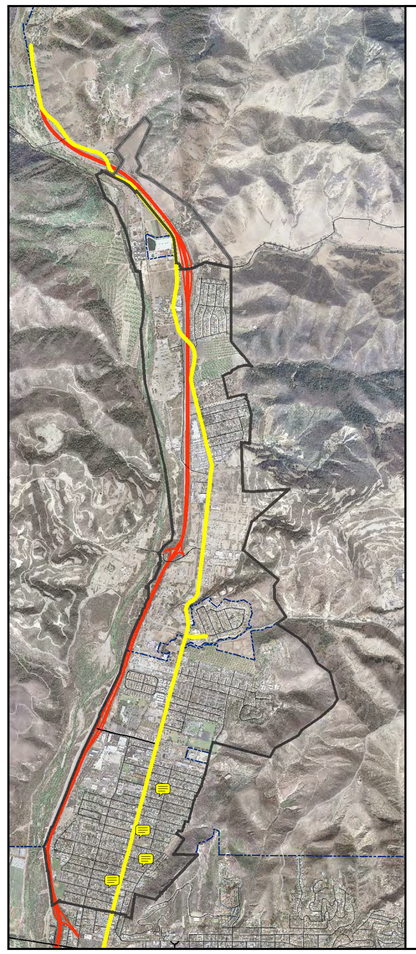

Westside Planning Area

Bus Routes

- Westside Boundary
- Bonsall Addition
- City Limits
- 33 Freeway
- Gold Coast Bus Route 16

N

1 inch = 3,200 feet